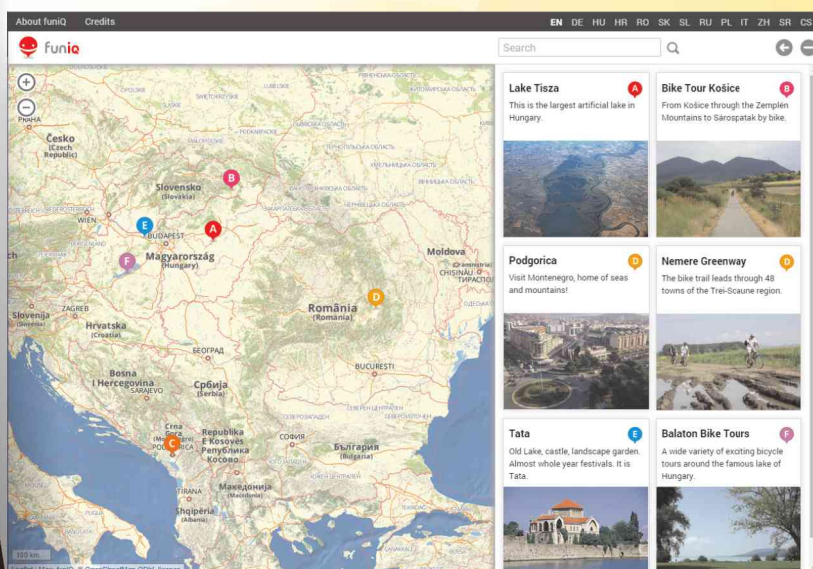


# funiQ – active touristical portal

**funiQ.eu** is the map making company, Cartographia's new digital service, the multi-language, active touristical portal of Central Europe.

**funiQ.eu** uses an improved **OpenStreetMap engine**, on which users can navigate quickly and easily between travel destinations in our database:

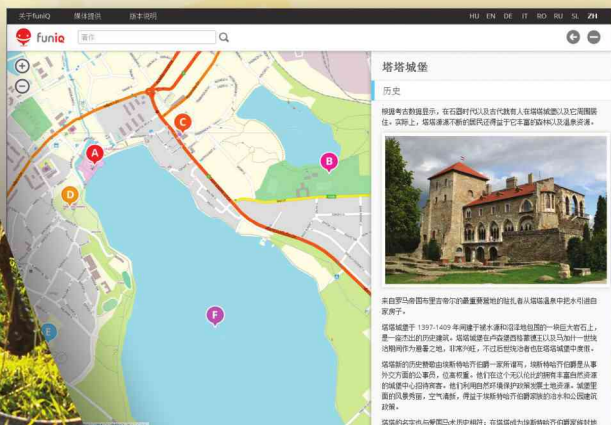


- descriptions of cities and towns
- points of interest
- tour plans and descriptions (walking, bicycle, horse riding and rowing routes)
- downloadable GPS tracks
- thematic tours (pilgrimage, bicycle, wine, castle routes)
- useful informations for travelling (bike shops, rentals, stations)
- events, programmes, festivals

**funiQ.eu** works together with local and municipal organisations. We are open to collaboration with interested partners in order to offer a platform to their content.

**We believe that the publishing of high quality information is a mutual interest and Your input is also important.**

Currently the portal is available in ten languages: **Hungarian, Croatian, English, German, Russian, Italian, Romanian, Serbian, Slovenian and Chinese**



**funiQ**  
the active portal





# funiq

the active portal



Information

PoIs

Events

- Are you planning a **bike tour**?
- Are you bored of the usual **routes**?
- Are you after **interesting places**?
- Would you explore a **cave**?
- Would you take the kids to a **study route**?
- Or simply you just have **no idea** what to do during the weekend?



funiq.eu

The QR codes in the print maps of **Cartographia** lead to **funiq** pages we offer additional information on the city, actual events, programmes.



## CONTACT:

CARTOGRAPHIA LTD. - FUNIQ PROJECT  
 ZSOLT VESZELOVSZKI, TEL.: +36 20 924 1440  
 EMAIL: INFO@FUNIQ.HU





# Structure of funiq database





# Collaboration with Partners

Creating content in the partner country's language and in English



Translating English content to the partner country's language



Creating content in Hungarian and in English



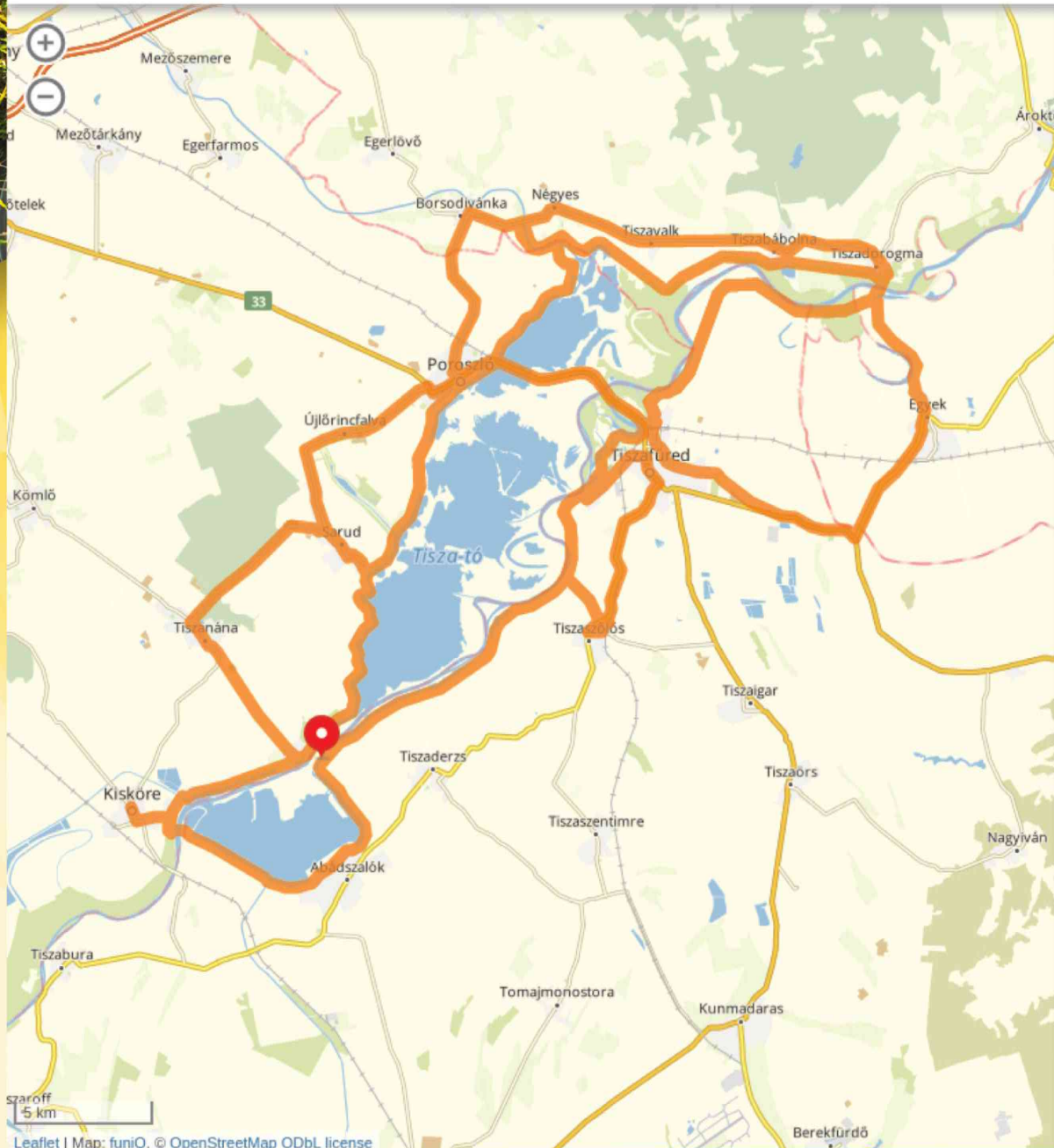
Our working principle is based on collaboration. We present our platform to companies in other countries in order to put their cities, sights in our map and to create touristical content. We send our articles in English to the partner country so they can translate it into their own language. On the other hand, they also translate their content into English which we can then translate to Hungarian. Thus tourists of both countries will be able to read the information in their own languages about the cities they would like to visit. The result is funiQ, an integrated database and active touristic map which encourages traveling and active tourism.



**funiQ**  
the active portal







## Bike Tours Around Lake Tisza

[Download track as GPX file for your GPS device.](#)

Bicycle Tours of the [Lake Tisza Active Map](#)

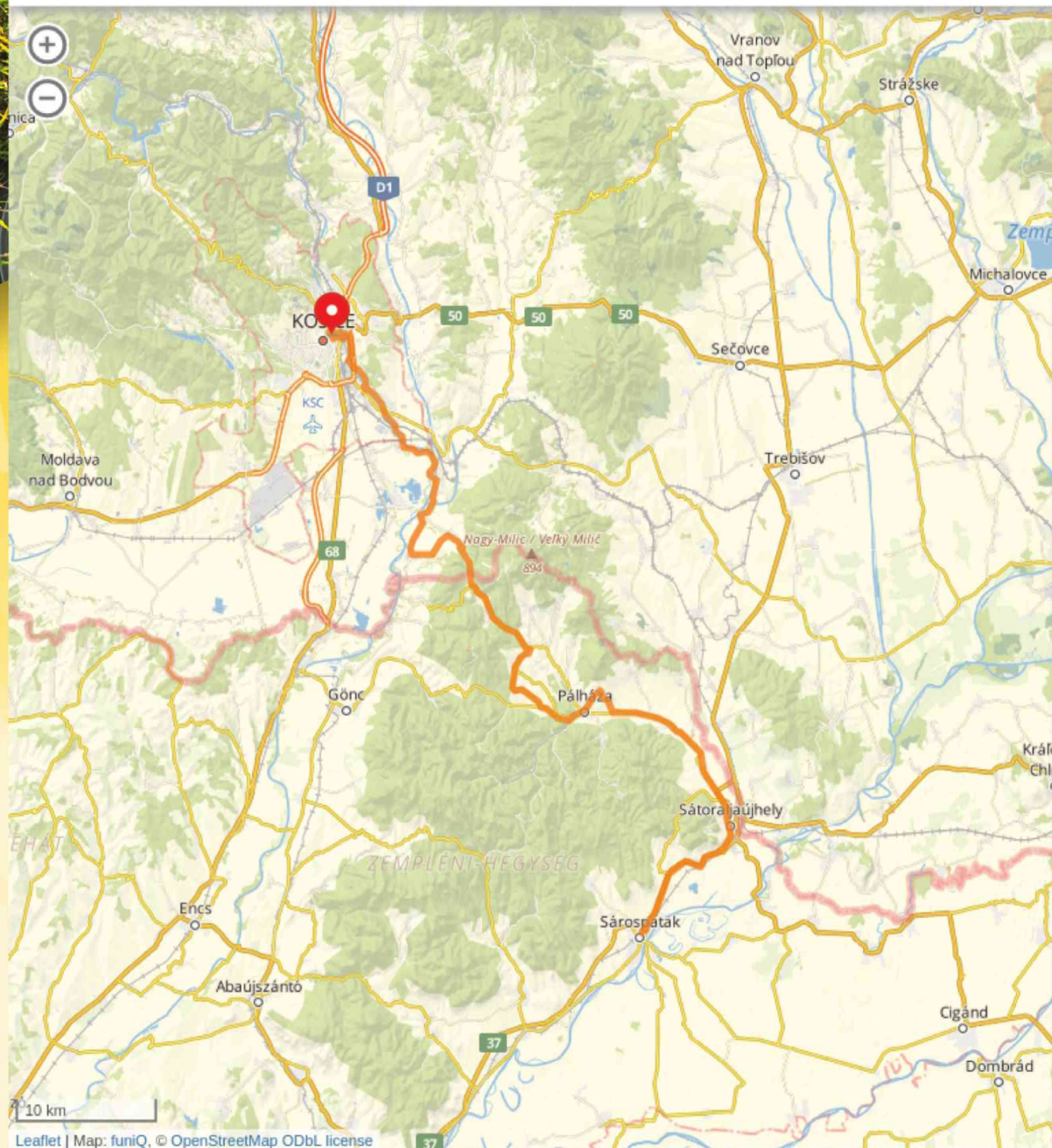
- Kisköre - Tiszafüred - Poroszló bike tour (68 km)
- Poroszló - Sarud bike tour (21 km)
- Poroszló - Tiszafüred - Tiszadorogma bike tour (46 km)
- Tiszafüred - Egyek bike tour (33 km)
- Tiszafüred - Tiszaszőlős bike tour (18 km)
- Tiszanána - Sarud bike tour (25 km)

### Other tours

1. [Cycling Around the Lake \(95 km\)](#)
2. [Lake Tisza Training Ring 1 \(33 km\)](#)







## Košice - Sárospatak bicycle tour

[Download track as GPX file for your GPS device.](#)



**Košice - Nižná Myšľa - Trstené pri Hornáde - Hollóháza - Füzérkomlós - Nyíri - Pálháza - Füzéradvány - Mikóháza - Sárospatak**

The Košice-Sárospatak bicycle path offers a tour that goes across borders, a chance for a relaxing and pleasurable trip with its beautiful landscapes, ancient cities and atmospheric villages. The entire length of the route is 80 kilometers, the biggest difference in height is only 300 meters.

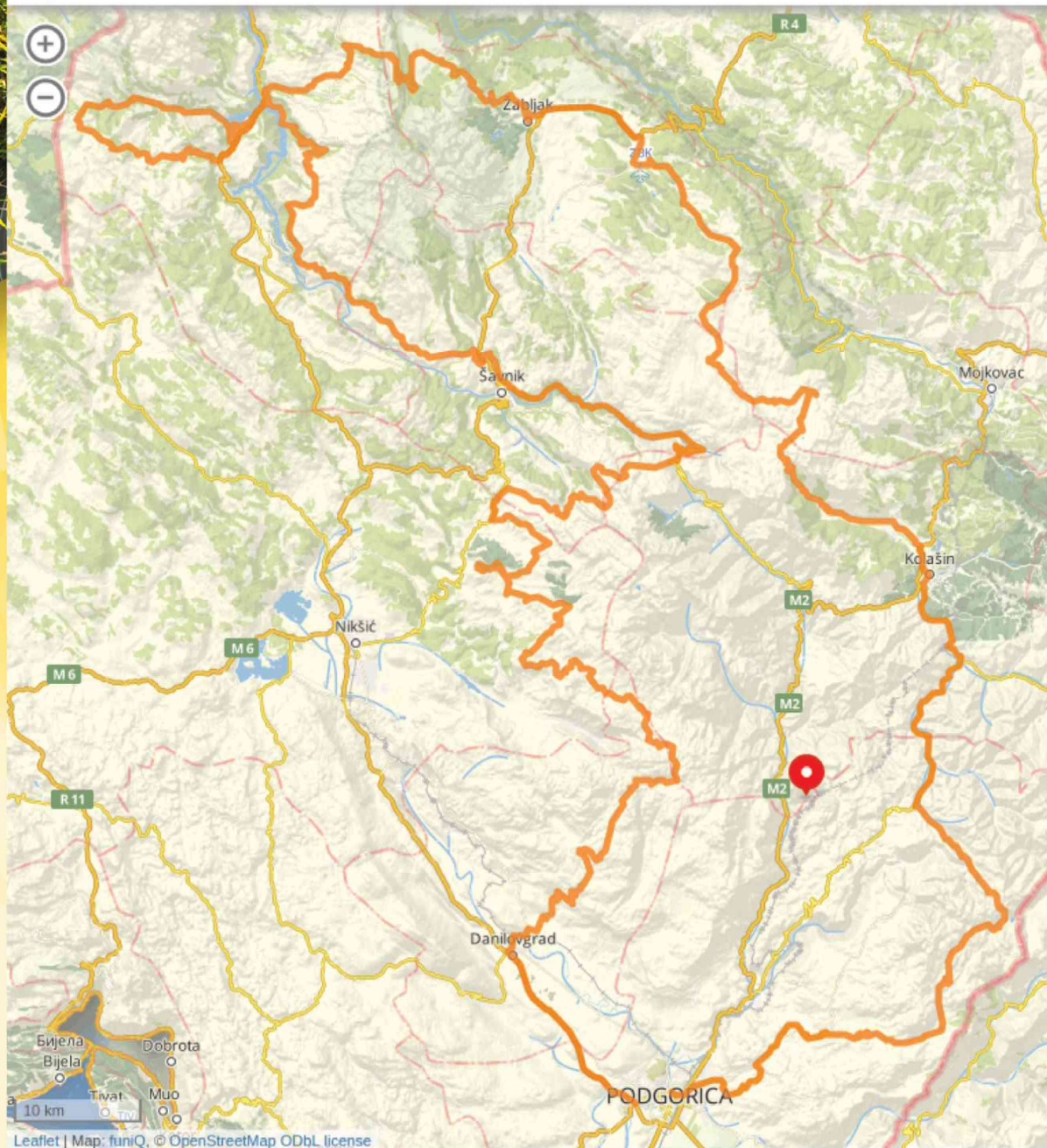
The Slovakian part is less well built, going on busy or bad quality roads at places so it requires greater attention. At the same time, the Hungarian part of the route has been built in its full length recently, there are separate bikeways on the busier parts and direction signs at every bigger junction. Thanks to this the Hungarian route is suitable for all ages and for larger groups as well.

The path is part of the **EuroVelo 11** bicycle route, though this is only marked on the Hungarian side. On the Slovakian part we can follow sign C routes with different colours, most part of the trip goes on the red one.

The tour can be completed in a day but if we want to see more it is worth spending the night at some point of the route. On the Hungarian side, we can find accommodation at almost every town, also there are shops, drinking fountains at every turn and restaurants at larger stops. If we embark on the journey with a tent, there is a camping place at Hollóháza but if we do not require this much comfort we can find a place suitable for the tent anywhere.

Košice can be reached the most easily by train. There are two trains going from Budapest to Miskolc every day, leaving at 6:30 and 18:30; the journey takes 3 and a half hours. The train is supposed to have a storage designated for bike





## Podgorica bicycle trail

[Download track as GPX file for your GPS device.](#)

**Podgorica - Danilovgrad** - Dolovi - Štitovo - Vučje - Lukavica - Bijela - **Šavnik** - Duži - Dubrovsko - Bezube - Dubljevići - Borkovići - **Plužine** - Smriječno - Ravno - **Plužine** - Trsa - Nedajno - Sušica - Crna Gora - **Žabljak** - Njegovuđa - Studenci - Gomile - Konate - Podstarac - Grkovo - Vratlo - Lipovo - **Kolašin** - Mateševo - Veruša - Rikavačko jezero - Konate - **Medun - Podgorica**



This tour starts from Montenegro's capital Podgorica and takes you through an unforgettable kaleidoscope of ever-changing landscapes. The onset is easy rolling on asphalt roads through a variety of small places and villages. Take a break in Danilovgrad before climbing through forests up the mountains. Hard to believe that cattle have to be protected from wolves so close to the centres of civilization, but quite true, as you will see.

From Vučje, interesting day trips to Kapetanovo Lake or Maganik are well worth your time. And a boat excursion on Lake Piva is an excellent choice for the next day. Do stay here for a few days and get a sense of this region's contrast of scenery! From Smriječno to Ravno, the trail takes you through one of the tour's most impressive landscapes that is uninhabited and particularly untouched. Pure overwhelming wilderness!

Another highlight is Tara Canyon, Europe's longest (78 km) and deepest (1300 m) gorge. Leave your bike for two days and experience the fascination of the crystal-clear river on a rafting-tour, surrounded by the unique beauty of the ravine.

One of the most unusual sceneries in Europe and another highlight of this tour